



Land area in square miles 12 counties: 10,731

Massachusetts is 10,555 square miles!




Total 12 County Population 226,130


Foard
 Population: 1,222
 Crowell

 27,554 LBS

Wilbarger
 Population: 12,764
 Harrold
 Odell
 Oklaunion
 Vernon

 230,389 LBS


Wichita
 Population: 132,000
 Burkburnett
 Electra
 Iowa Park
 Kamay
 Sheppard AFB
 Wichita Falls

 1,756,935 LBS


Clay
 Population: 10,421
 Bellevue
 Bluegrove
 Byers
 Henrietta
 Newport
 Petrolia

 202,141 LBS


Montague
 Population: 19,539
 Bowie
 Forestburg
 Fruitland
 Montague
 Nocona
 Ringgold
 Saint Jo
 Stoneburg
 Sunset

 253,136 LBS


Knox
 Population: 3,710
 Benjamin
 Goree
 Knox City
 Munday
 Truscott
 Vera

 66,294 LBS


Baylor
 Population: 3,581
 Red Springs
 Seymour

 44,041 LBS


Archer
 Population: 8,809
 Archer City
 Dundee
 Holliday
 Lakeside City
 Megargel
 Scotland
 Windthorst

 122,741 LBS


Jack
 Population: 8,832
 Antelope
 Bryson
 Jacksboro
 Jermyn
 Perrin
 Postoak

 108,635 LBS


Haskell
 Population: 5,746
 Haskell
 Jud
 O'Brien
 Rochester
 Rule
 Sagerton
 Weinert

 95,806 LBS

Throckmorton
 Population: 1,527
 Elbert
 Throckmorton
 Woodson

 16,747 LBS

Young
 Population: 17,979
 Eliasville
 Graham
 Loving
 Newcastle
 Olney
 South Bend

 261,692 LBS

 TOTAL POUNDS DISTRIBUTED 2018
3.1 MILLION POUNDS

 POUNDS OF FOOD DISTRIBUTED THROUGH 12/31/18